



COMMUNITY SAFE ROUTES COMMITTEE

Monday, October 18, 2021 6:00 PM

Meeting will be held in-person.

Council Chambers, City Hall
75 N Bonson Street, Platteville, WI

- 1) Call to Order
- 2) Approval of Minutes: August 16 meeting
- 3) Citizen Comments, Observations, & Petitions
- 4) New Business
- 5) Old Business
 - a. Sidewalk Plan/Map
- 6) Adjourn



Minutes







Prepared by Howard Crofoot, 09/13/21

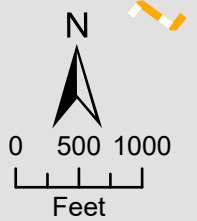
CSRC Attendees: Cindy Tang, Maureen Vorwald, Robin Fatzinger, Danica Larson, Eileen McCartney, Jason Artz (6:10)

Staff Attendees: Howard Crofoot

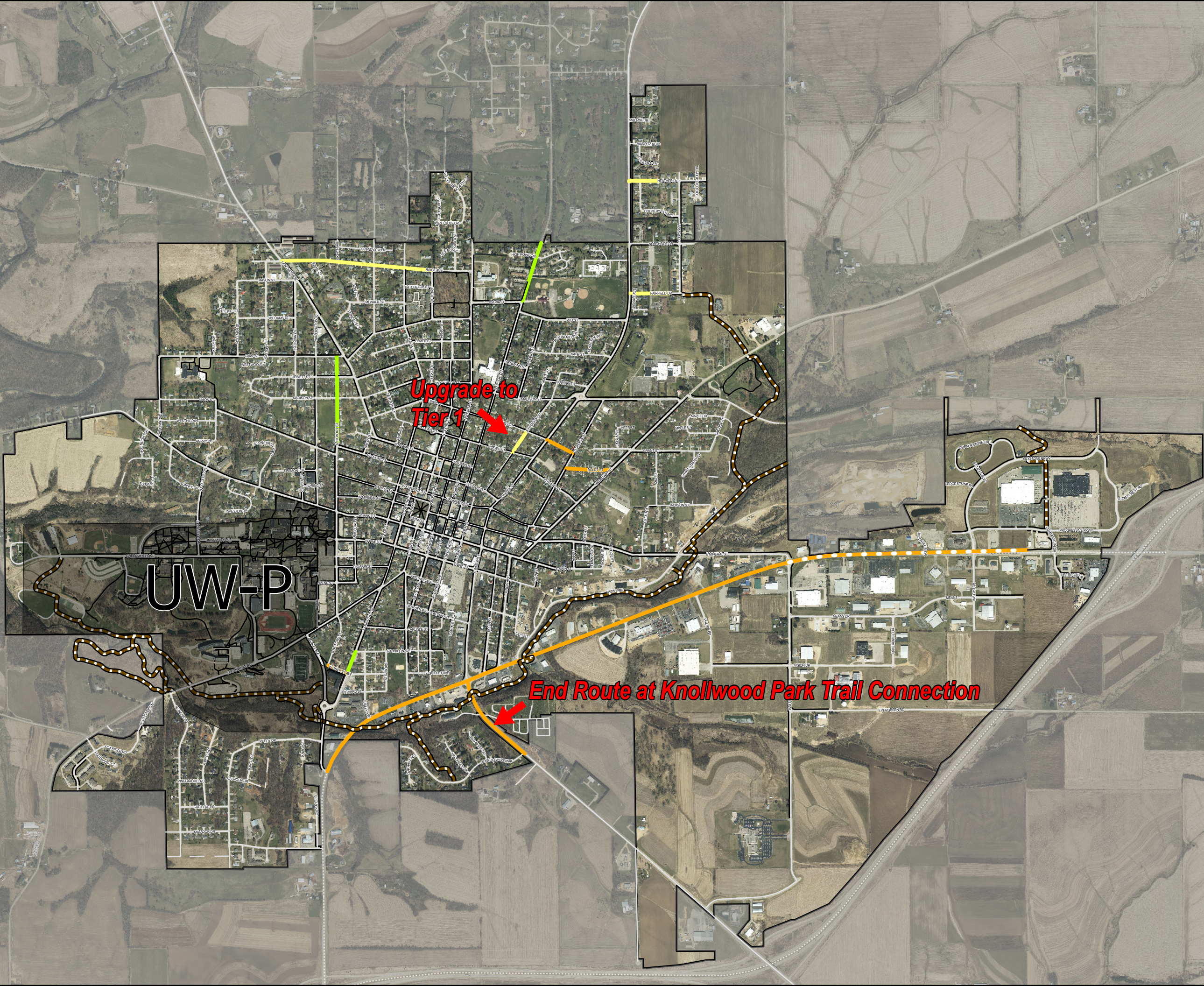
1. Call to Order at 6:00 pm by Cindy Tang
2. Approval of Minutes: July 28 meeting: Motion to approve as written by Robin, second by Danica. Vote passed unanimously.
3. Citizen Comments, Observations, & Petitions: None
4. New Business:
 - a. Review Proposed 2022-2026 CIP. Howard presented the 2022 – 2026 CIP. After discussion, a Motion by Maureen, Second by Eileen to endorse the 2022 – 2026 CIP with priority funding in 2022 to the Second Street sidewalk, then Gridley Avenue sidewalk. Motion passed unanimously.
5. Old Business
 - a. Sidewalk Plan/Map – After discussion, there are no changes to the recommendations from the July 28 meeting.
 - b. Sidewalk Code Changes – Zoning Ordinance 22.061 and 22.062 are under review by the Plan Commission. The Sidewalk Plan is the map using the Tiers as the priority ranking of sidewalks in the City. The revised Sidewalk Map will be presented to the Plan Commission. No further action.
6. Adjourn at 6:55 pm, motion by Jason, second by Robin. Motion passed unanimously.

Platteville Sidewalks

Sidewalk Type	Priority
 Sidewalk	 Tier One
 Trail/Multiuse	 Tier Two
	 Tier Three
	 Proposed Tier Three



Map features are a representation only and do not replace a field survey or other legal documents.
Map Date: October 2021



Upgrade to Tier 1

End Route at Knollwood Park Trail Connection

UW-P