

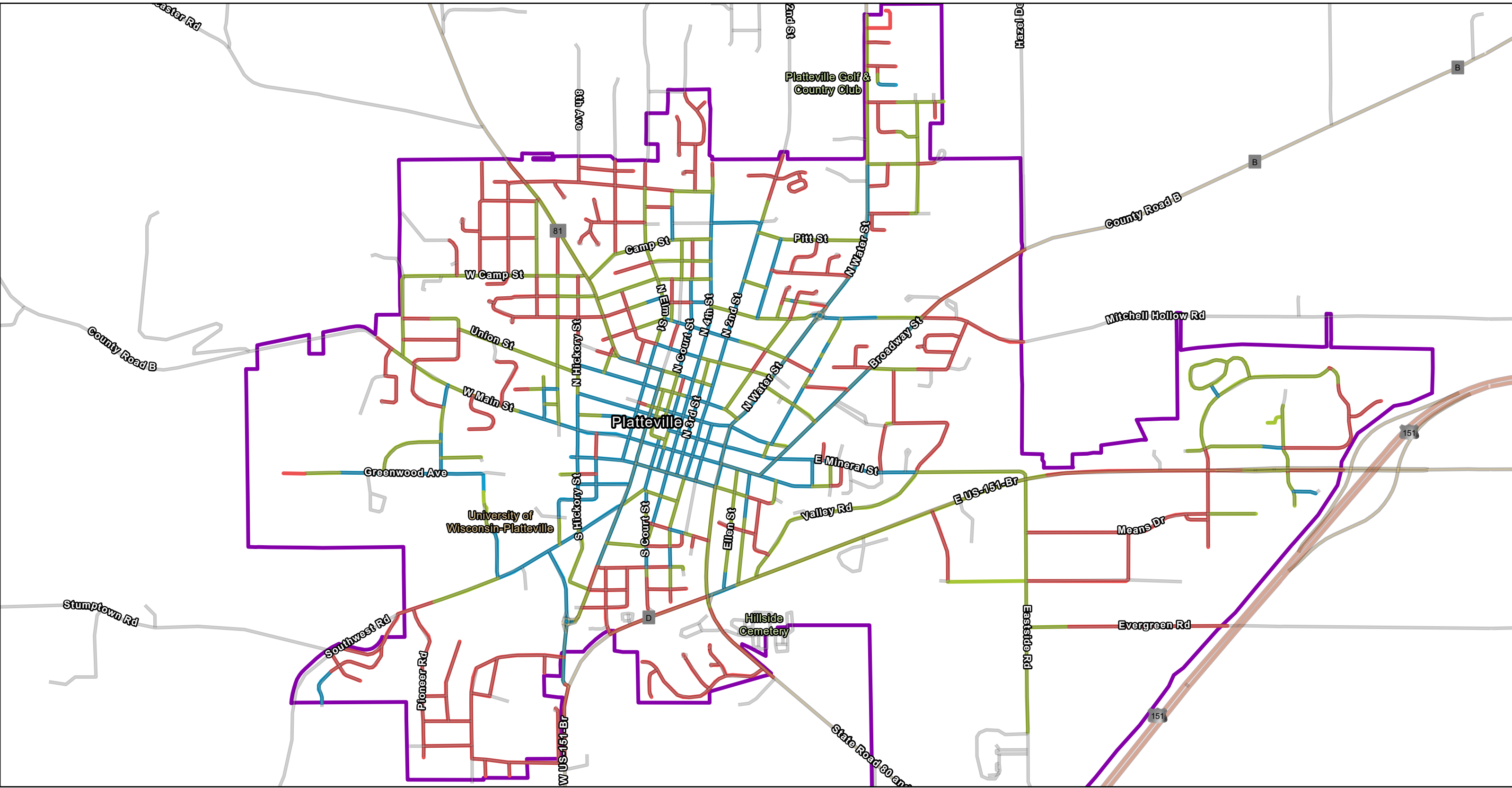


20 S. Court St.
Platteville WI 53818
p: 608.342.1636 • f: 608.342.1220
e: info@swwrpc.org
www.swwrpc.org


CSRC and PCA Joint Committee Meeting
Monday, August 21
5:00-6:00PM

Meeting will be held in-person.
Council Chambers, City Hall
75 N Bonson Street, Platteville, WI

1. Introductions, Scope, Timeline
2. Reviewing Draft Maps
3. Vision for Bicycle and Pedestrian System
4. Community Engagement for the Plan



City of Platteville Sidewalk Locations



Sidewalk Locations

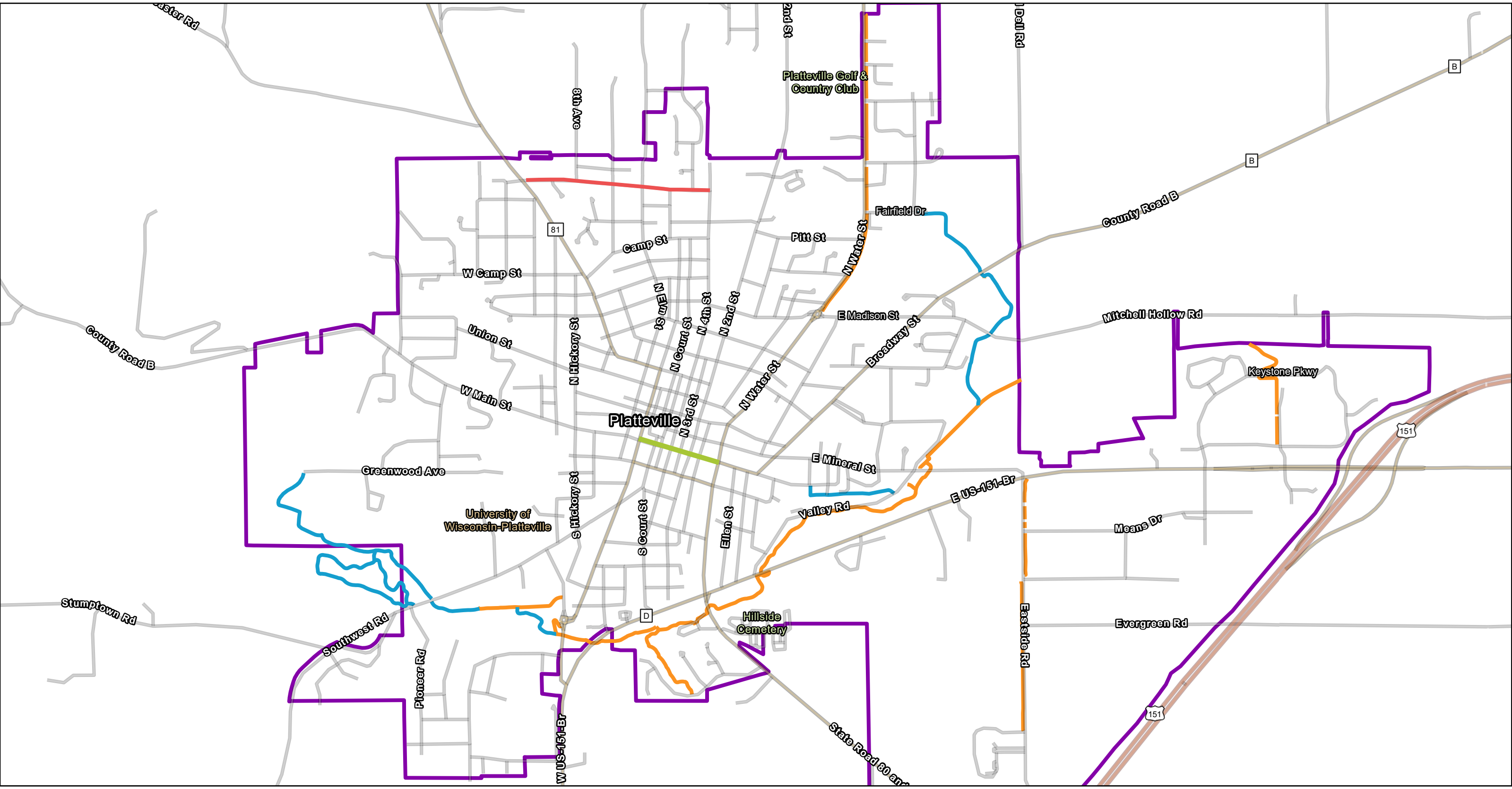
- Both Sides
- One Side
- None

City Boundary

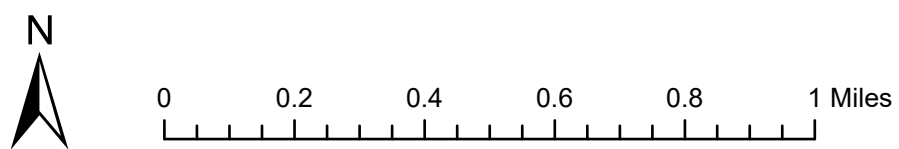
Date: 8/1/2023 | Data Date: June 2023
Sources: U.S. Census Tigerline Shapefiles, City of Platteville

This map is neither a legally recorded map nor a technical survey and is not intended to be one. SWWRPC is not responsible for any inaccuracies herein contained.





City of Platteville Trail Surfaces

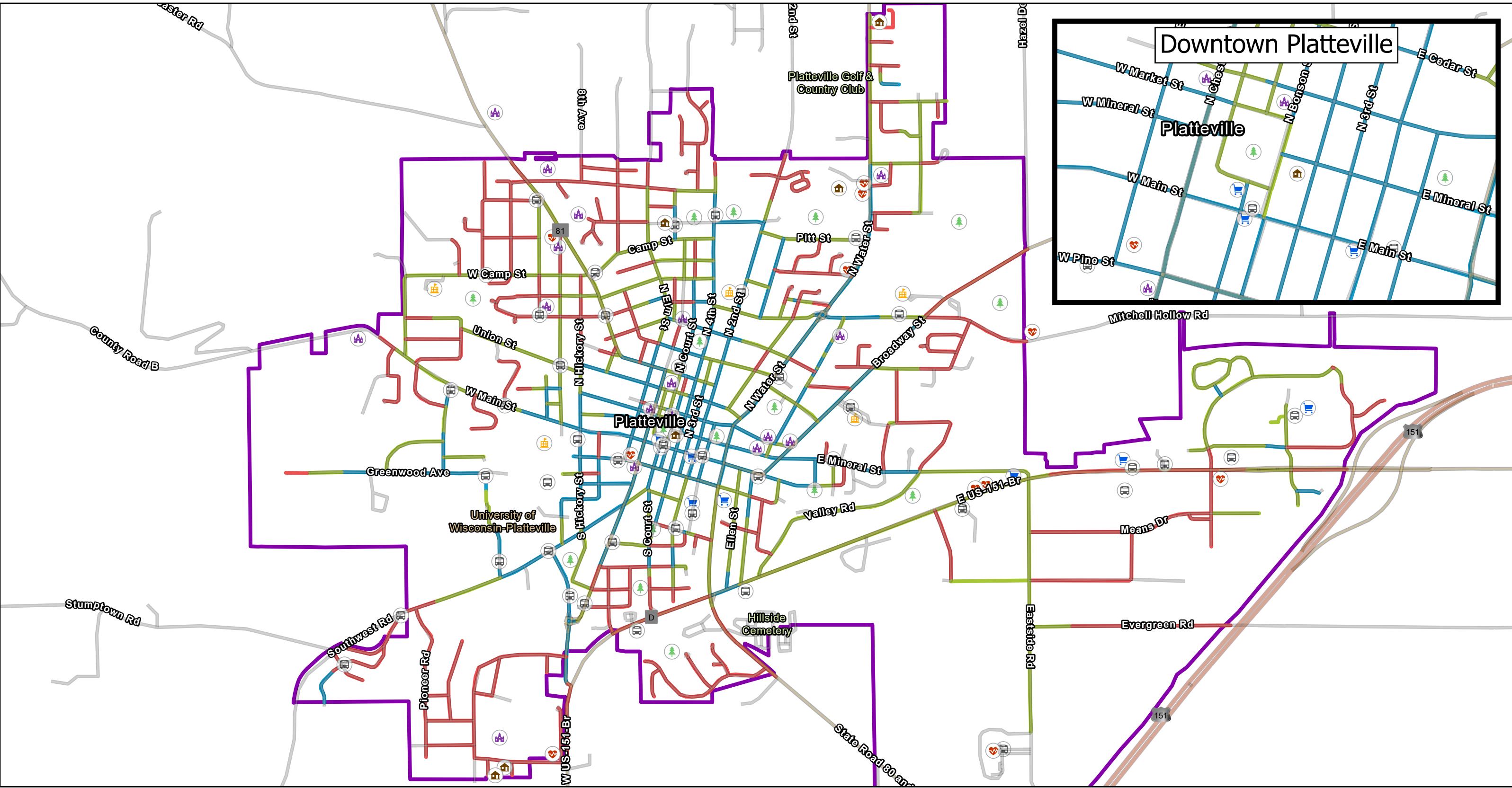


- | | |
|-----------------|--------------------|
| City Boundary | Bike Routes |
| Multiuse Trails | Sharrow |
| Paved | Bike Lane |
| Unpaved | |

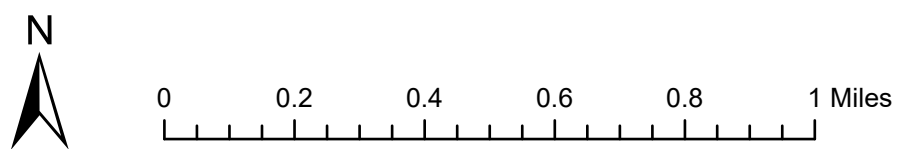
Date: 8/9/2023 | Data Date: June 2023
Sources: U.S. Census Tigerline Shapefiles, City of Platteville

This map is neither a legally recorded map nor a technical survey and is not intended to be one. SWWRPC is not responsible for any inaccuracies herein contained.





City of Platteville Sidewalks & Amenities

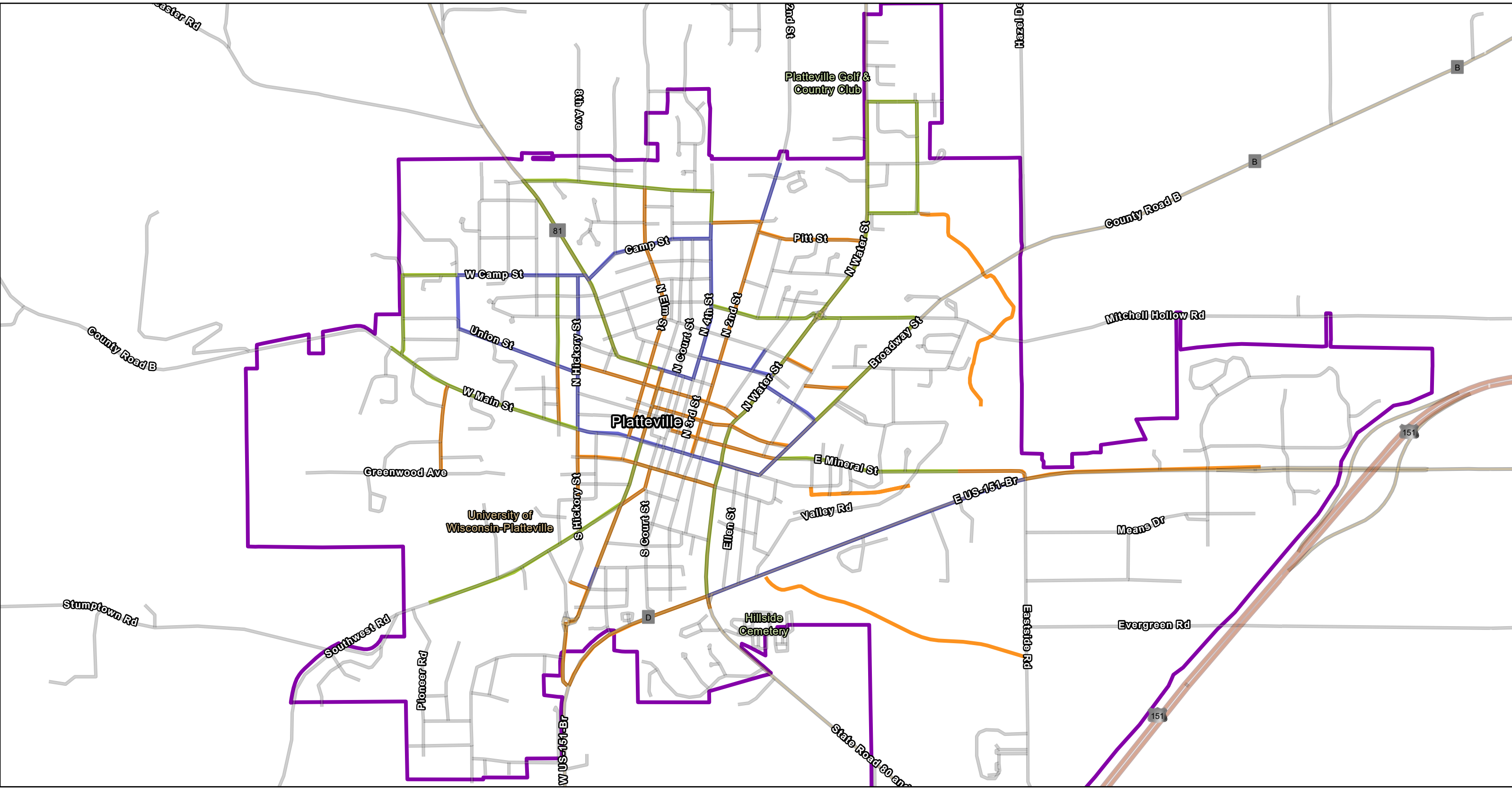


- | | |
|--------------------|---------------------------|
| City Boundary | Schools |
| Amenities | Senior Community |
| Bus Stops | Sidewalk Locations |
| Churches | Both Sides |
| Grocery Stores | None |
| Medical Facilities | One Side |
| Parks | |

Date: 8/1/2023 | Data Date: June 2023
Sources: U.S. Census Tigerline Shapefiles, City of Platteville

This map is neither a legally recorded map nor a technical survey and is not intended to be one. SWWRPC is not responsible for any inaccuracies herein contained.





City of Platteville Safe Routes



0 0.2 0.4 0.6 0.8 1 Miles

City Boundary

Sidewalk Tiers (Priority)

One

Two

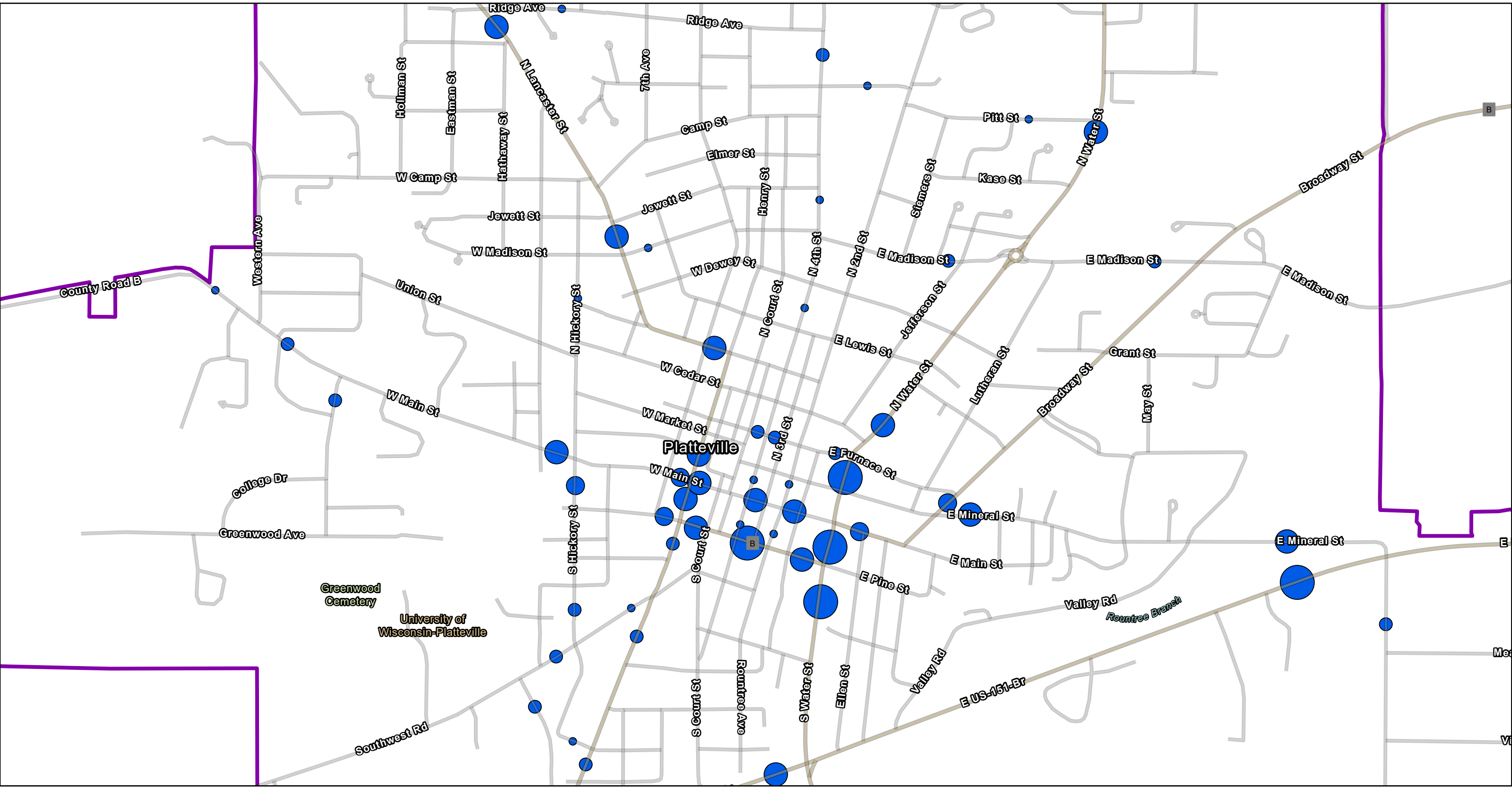
Three

Date: 7/11/2023

Sources: U.S. Census Tigerline Shapefiles, City of Platteville

This map is neither a legally recorded map nor a technical survey and is not intended to be one. SWWRPC is not responsible for any inaccuracies herein contained.





City of Platteville Traffic Counts



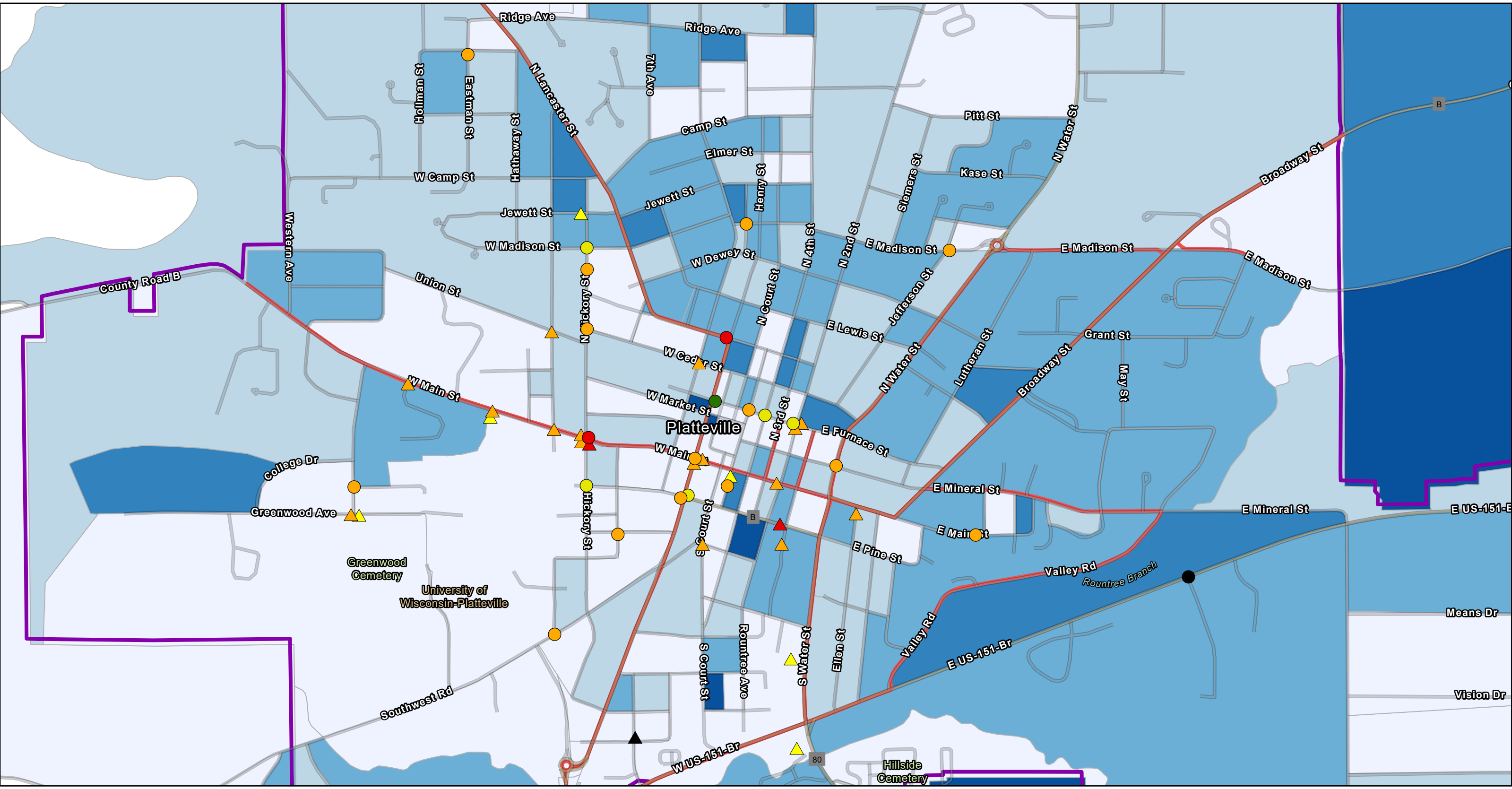
0 0.1 0.2 0.3 0.4 0.5 Miles

- City Boundary
- 2601 - 4100
- 4101 - 6600
- 6601 - 10400
- 130 - 1400
- 1401 - 2600

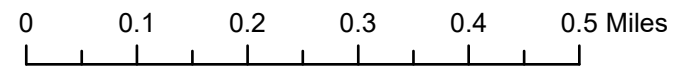
Date: 7/11/2023 | Data Date: 5/7/2010 - 10/1/2019
Sources: U.S. Census Tigerline Shapefiles, Wisconsin DOT

This map is neither a legally recorded map nor a technical survey and is not intended to be one. SWWRPC is not responsible for any inaccuracies herein contained.





City of Platteville Crash Data



- | | | |
|--------------------------|-----------------------------|---|
| City Boundary | Bike, Fatality | Percent Youth (2020)
0 - 7.2%
7.3 - 20.0%
20.1 - 34.8%
34.9 - 63.2%
63.3 - 100% |
| ATV/UTV Route | Pedestrian, Possible Injury | |
| Crash Locations | Pedestrian, Minor Injury | |
| Bike, No Apparent Injury | Pedestrian, Serious Injury | |
| Bike, Possible Injury | Pedestrian, Fatality | |
| Bike, Minor Injury | | |
| Bike, Serious Injury | | |

Map Date: 8/9/2023 | Data Date: 1/1/2001 - 6/11/2023
 Sources: U.S. Census Tigerline Shapefiles, Wisconsin DOT, U.S. Census

This map is neither a legally recorded map nor a technical survey and is not intended to be one. SWWRPC is not responsible for any inaccuracies herein contained.

