

ORDINANCE NO. 21-08

AN ORDINANCE REPEALING AND RECREATING CHAPTER 2.01 ALDERMANIC DISTRICTS, ELECTION WARDS, COUNTY SUPERVISORY DISTRICTS, AND 2.03 POLLING PLACES

The Common Council of the City of Platteville, Wisconsin do ordain as follows:

Section 1. Chapter 2.01 Aldermanic Districts, Election Wards, Country Supervisory Districts is hereby repealed and recreated as follows:

2.01 ALDERMANIC DISTRICTS. The City of Platteville is hereby redivided, redistricted and reapportioned into four (4) Aldermanic Districts for the purpose of electing Alderpersons to the Common Council to represent the respective districts. Such Aldermanic Districts are as follows:

Aldermanic District #1: Beginning at the intersection of the centerlines of East US Business Highway 151 and Valley Road thence northerly along the centerline of Valley Road to the centerline of Lilly St; thence westerly and northerly along the centerline of Lilly Street to the centerline of East Pine Street; thence easterly along the centerline of East Pine Street to the centerline of Cora Street; thence northerly along the centerline of Cora Street to the centerline of East Main Street; thence westerly to the centerline of Broadway Street; thence northeasterly along the centerline of Broadway Street to the centerline of East Furnace Street; thence westerly along the centerline of East Furnace Street to the centerline of Lutheran Street; thence northerly along the centerline of Lutheran Street to the centerline of Stevens Street; thence northwesterly along the centerline of Stevens Street to the centerline of North Water Street; thence northerly along the centerline of North Water Street to the centerline of East Lewis Street; thence westerly along the centerline of East Lewis Street to the centerline of North Fourth Street; thence northerly along the centerline of North Fourth Street to the centerline of Ridge Avenue; thence westerly along the centerline of Ridge Avenue to the intersection of Karla Street; thence northerly along the centerline of Karla Street to the intersection of West Golf Drive; thence easterly and northerly along the centerline of West Golf Drive to the northerly city limits; thence easterly and southerly along the northern and eastern city limits to the centerline of East US Business Highway 151; thence westerly and southwesterly along the centerline of East US Business Highway 151 to the point of beginning.

Aldermanic District #2: Beginning at the intersection of the centerlines of East & West Lewis Streets and North Fourth Street thence northerly along the centerline of North Fourth Street to the intersection of Ridge Avenue; thence westerly along the centerline of Ridge Avenue to the intersection of Karla Street; thence northerly along the centerline of Karla Street to the intersection of West Golf Drive; thence easterly and northerly along the centerline of West Golf Drive to the northerly city limits; thence westerly and southerly along the northern city limits to the centerline of West Main Street; thence southeasterly along the centerline of West Main Street to the intersection of North College Drive; thence southerly along the centerline of North College Drive to the intersection of University Plaza; thence easterly along the centerline of University Plaza to the northern boundary of the University of Wisconsin-Platteville; thence northeasterly along the northern boundary of the University of Wisconsin-Platteville to the centerline of West Main Street; thence easterly along the centerline of West Main Street to the intersection of North Hickory Street; thence northerly along the centerline of North Hickory Street to the intersection of West Market Street; thence easterly along the centerline of West Market Street to the intersection of North Elm Street; thence northerly along the centerline of North Elm Street to the intersection of West Lewis Street; thence easterly along the centerline of West Lewis Street to the point of beginning.

Aldermanic District #3: Beginning at the intersection of the centerlines of North & South Hickory Streets and West Main Street thence southerly along the centerline of South Hickory Street to the intersection of Southwest Road; thence southwesterly along the centerline of Southwest Road to the intersection of Markee Avenue; thence southerly along the centerline of Markee Avenue to the southern city limits; thence southerly, westerly, northerly, and easterly along the southern and western city limits to the centerline of West Main Street; thence southeasterly along the centerline of West Main Street to the centerline of North College Drive; thence southerly along the centerline of North College Drive to the centerline of University Plaza; thence easterly along the centerline of University Plaza to the northern boundary of the University of Wisconsin-Platteville; thence northeasterly along the northern boundary of the University of Wisconsin-Platteville to the centerline of West Main Street; thence easterly along the centerline of West Main Street to the point of beginning.

Aldermanic District #4: Beginning at the intersection of the centerlines of North Elm Street and West Market Street thence westerly along the centerline of West Market Street to the intersection of North Hickory Street; thence southerly along the centerline of North Hickory Street to the intersection of South Hickory Street; thence southerly along the centerline of South Hickory Street to the intersection of Southwest Road; thence westerly along the centerline of Southwest Road to the intersection of Markee Avenue; thence southerly along the centerline of Markee Avenue to the southern city limits; thence easterly and northerly along the city limits to the centerline of East US Business Highway 151; thence westerly along the centerline of East US Business Highway 151 to the intersection of Valley Road; thence northerly along the centerline of Valley Road to the intersection of Lilly St; thence westerly and northerly along the centerline of Lilly Street to the intersection of East Pine Street; thence easterly along the centerline of East Pine Street to the intersection of Cora Street; thence northerly along the centerline of Cora Street to the intersection of East Main Street; thence westerly to the centerline of Broadway Street; thence northeasterly along the centerline of Broadway Street to the intersection of East Furnace Street; thence westerly along the centerline of East Furnace Street to the intersection of Lutheran Street; thence northerly along the centerline of Lutheran Street to the intersection of Stevens Street; thence northwesterly along the centerline of Stevens Street to the intersection of North Water Street; thence northerly along the centerline of North Water Street to the intersection of East Lewis Street; thence westerly along the centerline of East Lewis Street to the intersection of West Lewis Street; thence westerly along the centerline of West Lewis Street to the intersection of North Elm Street; thence southerly along the centerline of North Elm Street to the point of beginning. Also including non-contiguous property commencing at the Northwest corner of said Section Thirty-Six (36), said point begin the point of beginning; thence $S00^{\circ}03'53''E$ 96.31 feet, more or less, along the West line of the Northwest Quarter (NW $\frac{1}{4}$) of said Section Thirty-Six (36); thence $S34^{\circ}51'24''E$ 1,159.83 feet, more or less; thence continuing $S34^{\circ}51'24''E$ 754.30 feet, more or less; thence $N00^{\circ}35'19''W$ 248.83 feet, more or less; thence $S89^{\circ}16'42''E$ 1,506.64 feet, more or less, to the West right-of-way of S.T.H. 80-81; thence $S00^{\circ}11'00''E$ 2,224.48 feet, more or less, along the West right-of-way of said S.T.H. 80-81; thence $S00^{\circ}01'52''W$ 373.89 feet, more or less, along the West right-of-way of said S.T.H. 80-81; thence $S69^{\circ}08'20''W$ 1,371.46 feet, more or less; thence $N44^{\circ}46'58''W$ 317.41 feet, more or less; thence $N34^{\circ}51'24''W$ 645.28 feet, more or less; thence $S85^{\circ}50'29''W$ 1,333.02 feet, more or less; thence $S68^{\circ}16'28''W$ 1,849.41 feet, more or less; thence $N21^{\circ}43'32''W$ 601.46 feet, more or less; thence $N68^{\circ}16'28''E$ 1,355.45 feet, more or less, to the West line of the Northeast Quarter (NE $\frac{1}{4}$) of the Southeast Quarter (SE $\frac{1}{4}$) of said Section Thirty-Five (35); thence $N00^{\circ}10'03''W$ 865.75 feet, more or less, along the West line of the Northeast Quarter (NE $\frac{1}{4}$) of the Southeast Quarter (SE $\frac{1}{4}$) of said Section Thirty-Five (35) to the Northwest corner thereof; thence West 1,291.97 feet, more or less, along the South line of the Southwest Quarter (SW $\frac{1}{4}$) of the Northeast Quarter (NE $\frac{1}{4}$) of said Section Thirty-Five (35) to the Southwest corner thereof; thence North 5,254.46 feet, more or less, along the West line of the Northeast Quarter (NE $\frac{1}{4}$) of said Section Thirty-Five (35) and the West line of the Southeast Quarter (SE $\frac{1}{4}$) of said Section Twenty-Six (26) to the Northwest corner of the Southeast Quarter (SE $\frac{1}{4}$) of said Section Twenty-Six (26); thence East along the North line of the Southeast Quarter (SE $\frac{1}{4}$) of said Section Twenty-Six (26) to the Northeast corner thereof; thence South along the East line of the Southeast Quarter (SE $\frac{1}{4}$) of said Section Twenty-Six (26) to the Northerly line of the parcel described in Volume 1143 and Page 079; thence

West 33 feet, more or less; thence South 382.4 feet, more or less; thence N87°34'W 561.9 feet, more or less; thence South 637.4 feet, more or less; thence S79°06'E 117 feet, more or less; thence S66°53'E 86.3 feet, more or less; thence N87°35'E 367.5 feet, more or less, to the East line of the Southeast Quarter (SE ¼) of said Section Twenty-Six (26); thence S00°40'17"E 843.10 feet, more or less, along the East line of the Southeast Quarter (SE ¼) of said Section Twenty-Six (26) to the Southeast corner thereof and the point of beginning.

ELECTION WARDS. To provide for the orderly administration of elections within the City of Platteville, the City of Platteville is hereby divided, districted and apportioned into nine (9) election wards as follows:

Election Ward One: Beginning at the intersection of the centerlines of East US Business Highway 151 and Valley Road thence northerly along the centerline of Valley Road to the centerline of Lilly St; thence westerly and northerly along the centerline of Lilly Street to the centerline of East Pine Street; thence easterly along the centerline of East Pine Street to the centerline of Cora Street; thence northerly along the centerline of Cora Street to the centerline of East Main Street; thence westerly to the centerline of Broadway Street; thence northeasterly along the centerline of Broadway Street to the centerline of East Furnace Street; thence westerly along the centerline of East Furnace Street to the centerline of Lutheran Street; thence northerly along the centerline of Lutheran Street to the centerline of Stevens Street; thence northwesterly along the centerline of Stevens Street to the centerline of North Water Street; thence northerly along the centerline of North Water Street to the intersection of East Lewis Street; thence westerly along the centerline of East Lewis Street to the intersection of North Fourth Street; thence northerly along the centerline of North Fourth Street to the intersection of East Dewey Street; thence easterly along the centerline of East Dewey Street to the intersection of North Second Street; thence northerly along the centerline of North Second Street to the intersection of East Madison Street; thence easterly along the centerline of East Madison Street to the intersection of Jefferson Street; thence northerly along the centerline of Jefferson Street to the intersection of Sowden Street; thence easterly along the centerline of Sowden Street to the intersection of North Water Street; thence northerly along the centerline of North Water Street to the intersection of Fairfield Drive; thence easterly along the centerline of Fairfield Drive to the intersection of Cody Parkway; thence northerly along the centerline of Cody Parkway to the intersection of Northside Drive; thence easterly along the centerline of Northside Drive to the northerly city limits; thence westerly and southerly along the northern and eastern city limits to the centerline of East US Business Highway 151; thence westerly and southwesterly along the centerline of East US Business Highway 151 to the point of beginning.

Election Ward Two: Beginning at the intersection of the centerlines of North Fourth Street and Ridge Avenue thence westerly along the centerline of Ridge Avenue to the intersection of Karla Street; thence northerly along the centerline of Karla Street to the intersection of West Golf Drive; thence easterly and northerly along the centerline of West Golf Drive to the northerly city limits; thence easterly and southerly along the northern city limits to the centerline of Northside Drive; thence westerly along Northside Dr to the intersection of Cody Parkway; thence southerly along the centerline of Cody Parkway to the intersection of Fairfield Drive; thence westerly along the centerline of Fairfield Drive to the intersection of North Water Street; thence southerly along the centerline of North Water Street to the intersection of Sowden Street; thence westerly along the centerline of Sowden Street to the intersection of Jefferson Street; thence southerly along the centerline of Jefferson Street to the intersection of East Madison Street; thence westerly along the centerline of East Madison Street to the intersection of North Second Street; thence southerly along the centerline of North Second Street to the intersection of East Dewey Street; thence westerly along the centerline of East Dewey Street to the intersection of North Fourth Street; thence northerly along North Fourth Street to the point of beginning.

Election Ward Three: Beginning at the intersection of the centerlines of North Fourth Street and Ridge Avenue thence westerly along the centerline of Ridge Avenue to the intersection of Karla Street;

thence northerly along the centerline of Karla Street to the intersection of West Golf Drive; thence easterly and northerly along the centerline of West Golf Drive to the northerly city limits thence westerly and southerly along the northern city limits to the centerline of Eighth Avenue; thence southerly along the centerline of Eighth Avenue to the intersection of Ridge Avenue; thence westerly along Ridge Avenue to the intersection of North Lancaster Street; thence southerly along the centerline of North Lancaster Street to the intersection of North Washington Street; thence southerly along the centerline of North Washington Street to the intersection of West Main Street; thence easterly along the centerline of West Main Street to the intersection of North Hickory Street; thence northerly along the centerline of North Hickory Street to the intersection of West Market Street; thence easterly along the centerline of West Market Street to the intersection of North Elm Street; thence northerly along the centerline of North Elm Street to the intersection of West Lewis Street; thence easterly along the centerline of West Lewis Street to the intersection of North Fourth Street; thence northerly along the centerline of North Fourth Street to the point of beginning.

Election Ward Four: Beginning at the intersection of West Main Street and North Washington Street thence northerly along the centerline of North Washington Street to the intersection of North Lancaster Street; thence northerly along the centerline of North Lancaster Street to the intersection of Ridge Avenue; thence easterly along the centerline of Ridge Avenue to the intersection of Eighth Avenue; thence northerly along the centerline of Eighth Avenue to the northerly city limits; thence westerly and southerly along the northern and western city limits to the centerline of West Main Street; thence southeasterly along the centerline of West Main Street to the centerline of North College Drive; thence southerly along the centerline of North College Drive to the centerline of University Plaza; thence easterly along the centerline of University Plaza to the northern boundary of the University of Wisconsin-Platteville; thence northeasterly along the northern boundary of the University of Wisconsin-Platteville to the centerline of West Main Street; thence easterly along the centerline of West Main Street to the point of beginning.

Election Ward Five: Beginning at the intersection of the centerlines of West Main Street and North College Drive thence southerly along the centerline of North College Drive to the intersection of College Drive; thence westerly and southerly along the centerline of College Drive to the intersection of Greenwood Avenue; thence easterly along the centerline of Greenwood Avenue to the intersection of Longhorn Drive; thence southerly along the centerline of Longhorn Drive to the intersection of Southwest Road; thence westerly along the centerline of Southwest Road to the western city limits; thence northerly, westerly, and easterly along the western city limits to the centerline of West Main Street; thence westerly along the centerline of West Main Street to the point of beginning.

Election Ward Six: Beginning at the intersection of the centerlines of College Drive and North College Drive thence southerly along the centerline of North College Drive to the centerline of University Plaza; thence easterly along the centerline of University Plaza to the northern boundary of the University of Wisconsin-Platteville; thence northeasterly along the northern boundary of the University of Wisconsin-Platteville to the centerline of West Main Street; thence easterly along the centerline of West Main Street to the intersection of North and South Hickory Streets; thence southerly along the centerline of South Hickory Street to the intersection of Southwest Road; thence westerly along the centerline of Southwest Road to the intersection of Markee Avenue; thence southerly along the centerline of Markee Avenue to the southern city limits; thence southerly, westerly, and northerly along the southern and western city limits to the centerline of Southwest Road; thence easterly along the centerline of Southwest Road to the intersection of Longhorn Drive; thence northerly along the centerline of Longhorn Drive to the intersection of Greenwood Avenue; thence westerly along the centerline of Greenwood Avenue to the intersection of College Drive; thence northerly and easterly along the centerline of College Drive to the point of beginning.

Election Ward Seven: Beginning at the intersection of the centerlines of South Water Street and East Pine Street thence northerly along the centerline of South Water Street to the intersection of East Main Street; thence easterly along the centerline of East Main Street to the intersection of Broadway Street;

thence northeasterly along the centerline of Broadway Street to the intersection of East Furnace Street; thence westerly along the centerline of East Furnace Street to the intersection of Lutheran Street; thence northerly along the centerline of Lutheran Street to the intersection of Stevens Street; thence northwesterly along the centerline of Stevens Street to the intersection of North Water Street; thence northerly along the centerline of North Water Street to the intersection of East Lewis Street; thence westerly along the centerline of East Lewis Street to the intersection of West Lewis Street; thence westerly along the centerline of West Lewis Street to the intersection of North Elm Street; thence southerly along the centerline of North Elm Street to the intersection of West Market Street; thence westerly along the centerline of West Market Street to the intersection of North Hickory Street; thence southerly to the intersection of South Hickory street; thence southerly along the centerline of South Hickory Street to the intersection of Southwest Road; thence northerly and easterly along the centerline of Southwest Road to the intersection of West Pine Street; thence easterly along the centerline of West Pine Street to the intersection of East Pine Street; thence easterly along the centerline of East Pine Street to the point of beginning.

Election Ward Eight: Beginning at the intersection of the centerlines of West Pine Street and Southwest Road thence southerly along the centerline of Southwest Road to the intersection of Markee Avenue; thence southerly along the centerline of Markee Avenue to the southern city limits; thence easterly and northerly along the southern and eastern city limits to the centerline of East US Business Highway 151; thence westerly and southwesterly along the centerline of East US Business Highway 151 to the intersection of Valley Road; thence northerly along the centerline of Valley Road to the intersection of Lilly St; thence westerly and northerly along the centerline of Lilly Street to the intersection of East Pine Street; thence easterly along the centerline of East Pine Street to the intersection of Cora Street; thence northerly along the centerline of Cora Street to the intersection of East Main Street; thence westerly to the intersection of South Water Street; thence southerly along the centerline of South Water Street to the intersection of East Pine Street; thence westerly along the centerline of East Pine Street to the point of beginning.

Election Ward Nine: Commencing at the Northwest corner of said Section Thirty-Six (36), said point begin the point of beginning; thence $S00^{\circ}03'53''E$ 96.31 feet, more or less, along the West line of the Northwest Quarter (NW $\frac{1}{4}$) of said Section Thirty-Six (36); thence $S34^{\circ}51'24''E$ 1,159.83 feet, more or less; thence continuing $S34^{\circ}51'24''E$ 754.30 feet, more or less; thence $N00^{\circ}35'19''W$ 248.83 feet, more or less; thence $S89^{\circ}16'42''E$ 1,506.64 feet, more or less, to the West right-of-way of S.T.H. 80-81; thence $S00^{\circ}11'00''E$ 2,224.48 feet, more or less, along the West right-of-way of said S.T.H. 80-81; thence $S00^{\circ}01'52''W$ 373.89 feet, more or less, along the West right-of-way of said S.T.H. 80-81; thence $S69^{\circ}08'20''W$ 1,371.46 feet, more or less; thence $N44^{\circ}46'58''W$ 317.41 feet, more or less; thence $N34^{\circ}51'24''W$ 645.28 feet, more or less; thence $S85^{\circ}50'29''W$ 1,333.02 feet, more or less; thence $S68^{\circ}16'28''W$ 1,849.41 feet, more or less; thence $N21^{\circ}43'32''W$ 601.46 feet, more or less; thence $N68^{\circ}16'28''E$ 1,355.45 feet, more or less, to the West line of the Northeast Quarter (NE $\frac{1}{4}$) of the Southeast Quarter (SE $\frac{1}{4}$) of said Section Thirty-Five (35); thence $N00^{\circ}10'03''W$ 865.75 feet, more or less, along the West line of the Northeast Quarter (NE $\frac{1}{4}$) of the Southeast Quarter (SE $\frac{1}{4}$) of said Section Thirty-Five (35) to the Northwest corner thereof; thence West 1,291.97 feet, more or less, along the South line of the Southwest Quarter (SW $\frac{1}{4}$) of the Northeast Quarter (NE $\frac{1}{4}$) of said Section Thirty-Five (35) to the Southwest corner thereof; thence North 5,254.46 feet, more or less, along the West line of the Northeast Quarter (NE $\frac{1}{4}$) of said Section Thirty-Five (35) and the West line of the Southeast Quarter (SE $\frac{1}{4}$) of said Section Twenty-Six (26) to the Northwest corner of the Southeast Quarter (SE $\frac{1}{4}$) of said Section Twenty-Six (26); thence East along the North line of the Southeast Quarter (SE $\frac{1}{4}$) of said Section Twenty-Six (26) to the Northeast corner thereof; thence South along the East line of the Southeast Quarter (SE $\frac{1}{4}$) of said Section Twenty-Six (26) to the Northerly line of the parcel described in Volume 1143 and Page 079; thence West 33 feet, more or less; thence South 382.4 feet, more or less; thence $N87^{\circ}34'W$ 561.9 feet, more or less; thence South 637.4 feet, more or less; thence $S79^{\circ}06'E$ 117 feet, more or less; thence $S66^{\circ}53'E$ 86.3 feet, more or less; thence $N87^{\circ}35'E$ 367.5 feet, more or less, to the East line of the Southeast Quarter (SE $\frac{1}{4}$) of said Section Twenty-

Six (26); thence S00°40'17"E 843.10 feet, more or less, along the East line of the Southeast Quarter (SE ¼) of said Section Twenty-Six (26) to the Southeast corner thereof and the point of beginning.

COUNTY SUPERVISORY DISTRICTS. For the purpose of electing county supervisors to represent the residents of the City of Platteville, the City of Platteville is hereby divided, districted and apportioned into into five (5) county supervisory districts, numbered 10, 11, 12, 13, and 15 as follows:


- County Supervisory District #10:** Encompasses Aldermanic District #1 (Wards 1 & 2)
- County Supervisory District #11:** Encompasses Aldermanic District #2 (Wards 3 & 4)
- County Supervisory District #12:** Encompasses Aldermanic District #3 (Wards 5 & 6)
- County Supervisory District #13:** Includes all of Aldermanic District #4 within the contiguous City limits (Wards 7 & 8)
- County Supervisory District #15:** Includes all of Aldermanic District #4 outside the contiguous City limits - Platteville Municipal Airport (Ward 9)

Section 2. Chapter 2.03 Polling Places is hereby repealed and recreated as follows:

2.03 POLLING PLACES. (1) The following named places in the City are hereby provided and designated as the legal polling places at which to hold all elections held under provision of law in the City. The following polling places shall be open from 7:00 a.m. to 8:00 p.m. for all elections.


- (a) The polling place for the electors of the First, Second, Third, and Fourth, Wards shall be in the Broske Center building located at 400 Pitt Street.
- (b) The polling place for the electors of the Fifth, Sixth, Seventh, Eighth, and Ninth Wards shall be in Ullsvik Hall on the UW-Platteville Campus.


Approved and adopted by the Common Council of the City of Platteville by a vote of 7 to 0 this 26th day of October 2021.



ATTEST:

THE CITY OF PLATTEVILLE,


By: Barbara Daus, Council President


Candace Klaas, City Clerk

Published: November 3, 2021